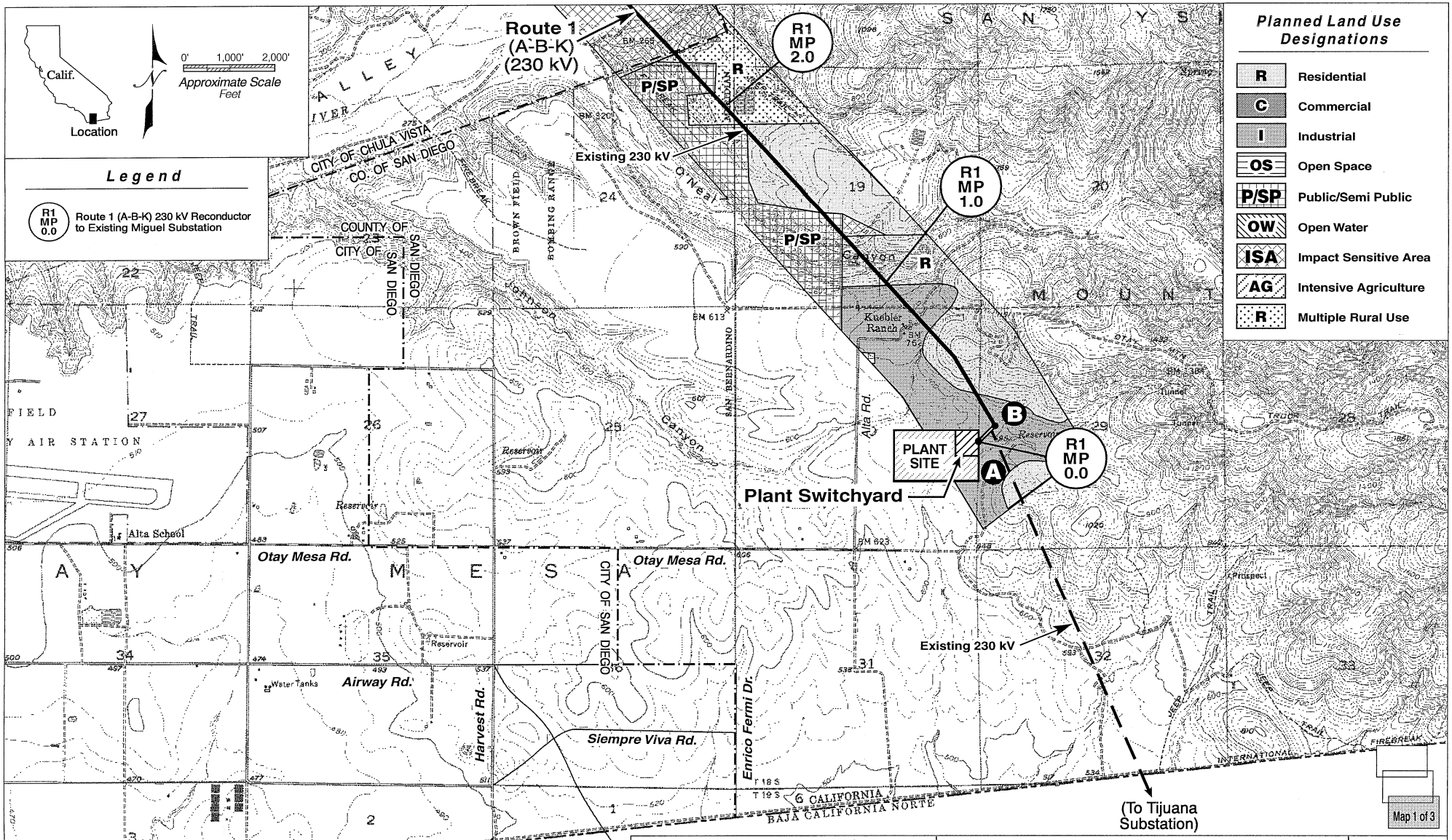

Source: Base Maps from U.S.G.S.
7.5 Minute Topographic:
Otay Mesa, Calif. *(Photorevised 1971, Photoinspected 1975)*
Jamul Mountains, Calif. *(Photorevised 1971 and 1975)*

Interconnection of
Otay Mesa Generating Project

URS Corporation

Figure 3.7-2. PLANNED LAND USE DESIGNATION

Map 1 of 3
2001

S\Ladd\Otay\200-299 (1of3) (ST)

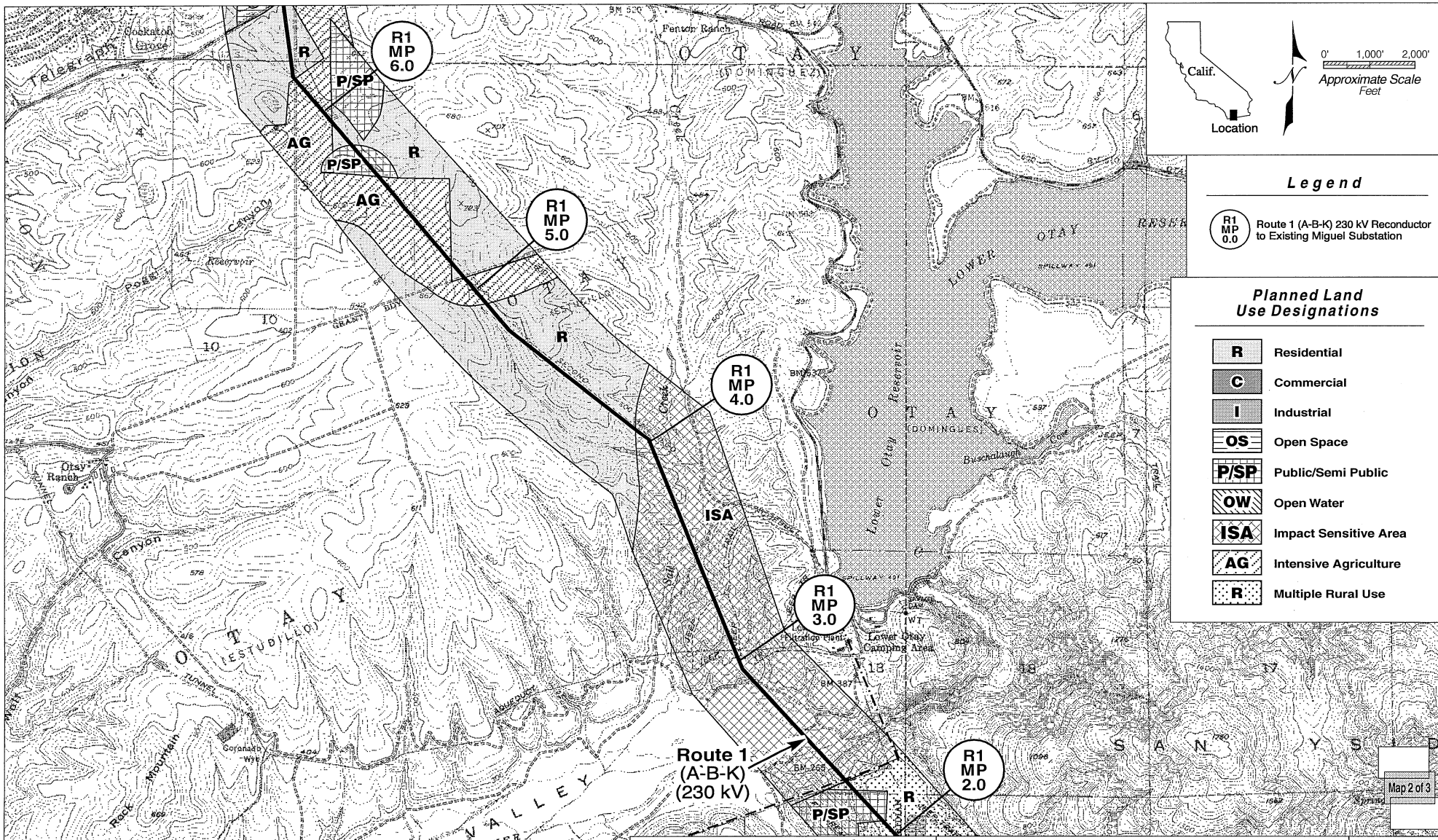

Interconnection of Otay Mesa Generating Project

URS Corporation

Figure 3.7-2. PLANNED LAND USE DESIGNATION

Map 2 of 3

2001

S\Ladd\Otai\1200-299 (2of3) (ST)

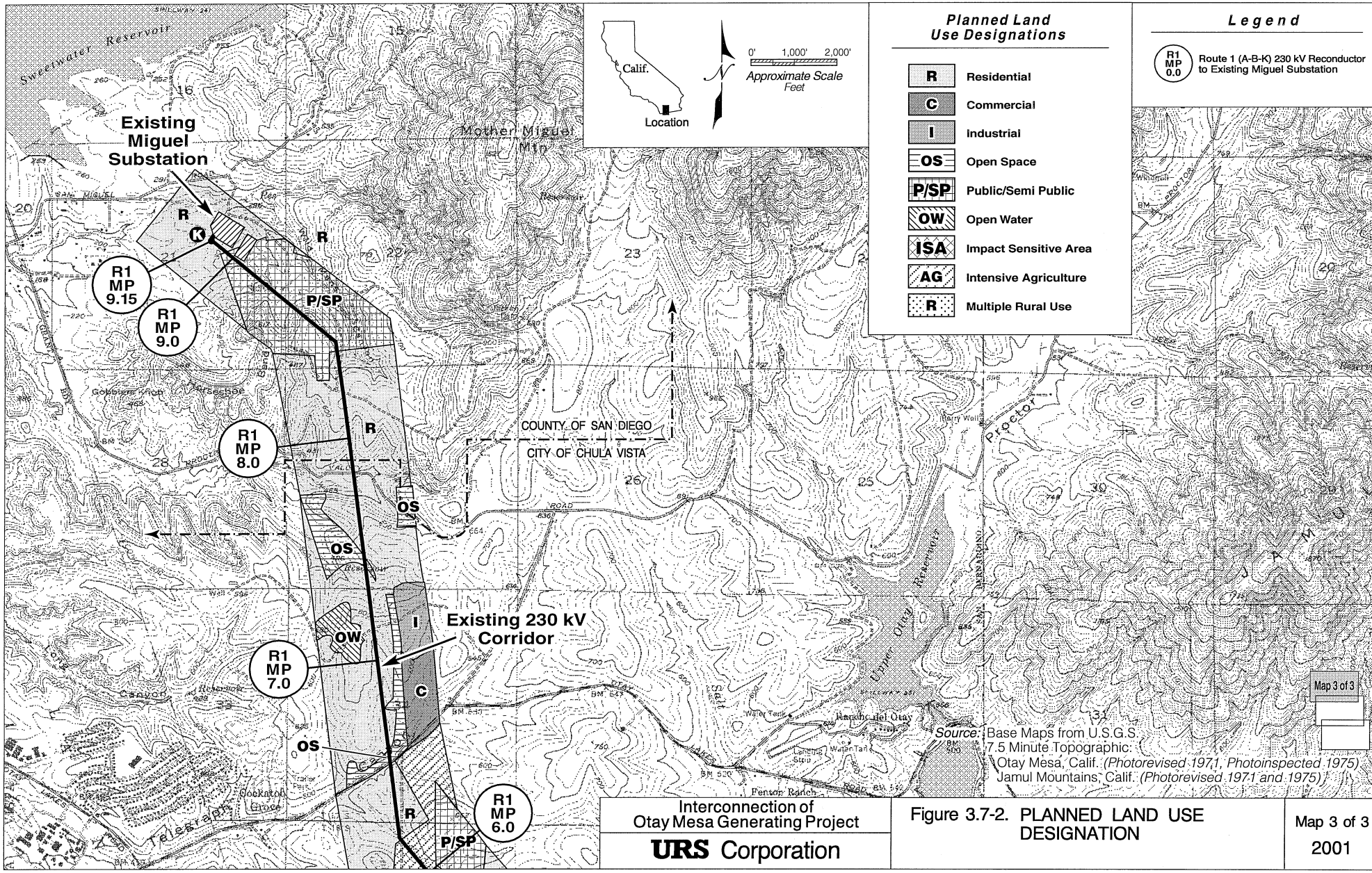

Interconnection of Otay Mesa Generating Project

URS Corporation

Figure 3.7-2. PLANNED LAND USE DESIGNATION

Map 3 of 3

2001

S\Ladd\Otai\1200-299 (3of3) (ST)