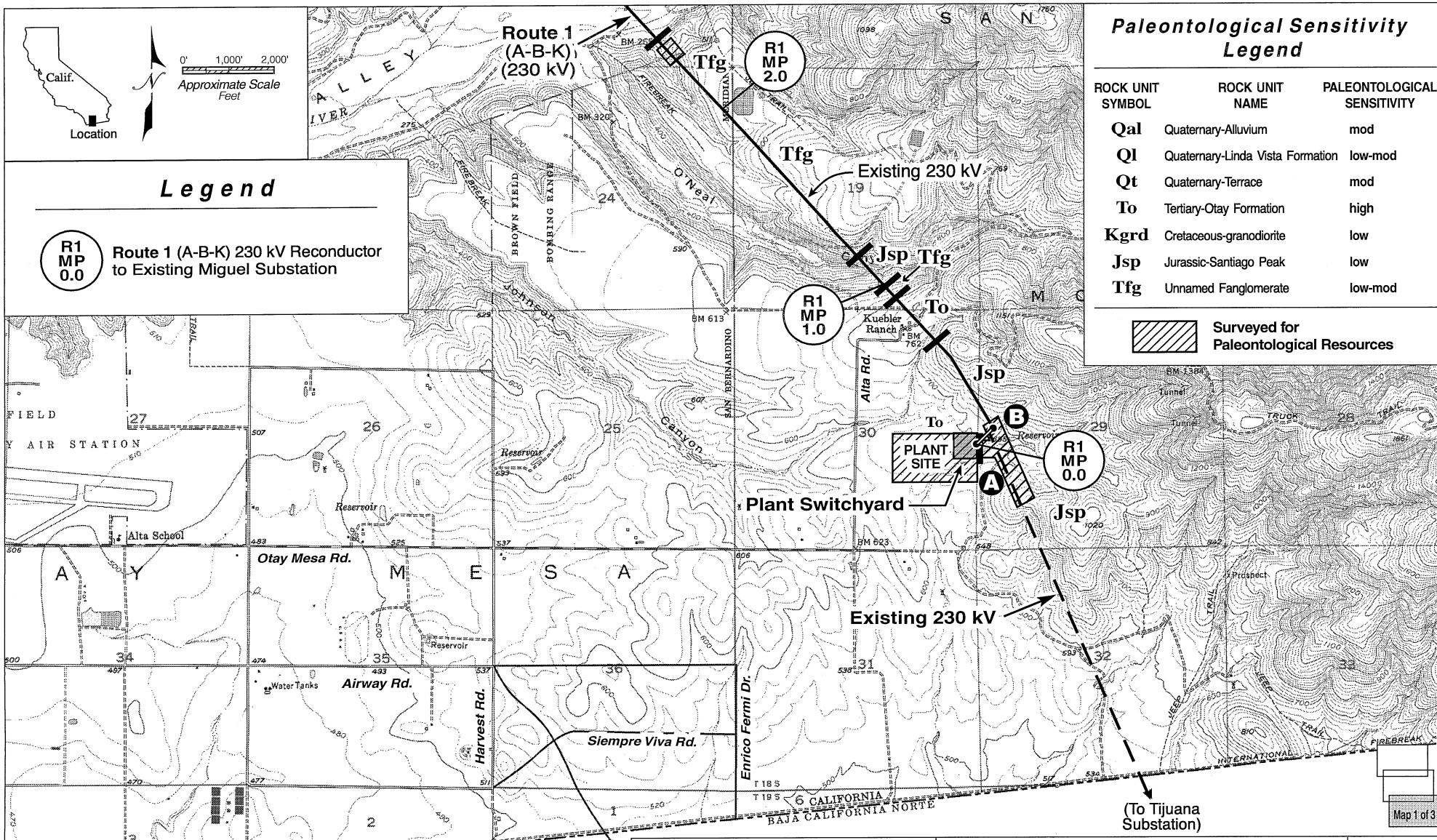


## Paleontological Sensitivity Legend

| ROCK UNIT SYMBOL | ROCK UNIT NAME | PALEONTOLOGICAL SENSITIVITY |
|---|---|---|
| Qal | Quaternary-Alluvium | mod |
| Ql | Quaternary-Linda Vista Formation | low-mod |
| Qt | Quaternary-Terrace | mod |
| To | Tertiary-Otay Formation | high |
| Kgrd | Cretaceous-granodiorite | low |
| Jsp | Jurassic-Santiago Peak | low |
| Tfg | Unnamed Fanglomerate | low-mod |

Surveyed for Paleontological Resources

*Source:* Base Maps from U.S.G.S. 7.5 Minute Topographic:
Otay Mesa, Calif. *(Photorevised 1971, Photoinspected 1975)*
Jamul Mountains, Calif. *(Photorevised 1971 and 1975)*

Interconnection of Otay Mesa Generating Project

**URS** Corporation

Figure 3.9-1. GEOLOGIC UNITS, PALEONTOLOGICAL SENSITIVITY AND AREAS SURVEYED FOR PALEONTOLOGICAL RESOURCES

Map 1 of 3

2001

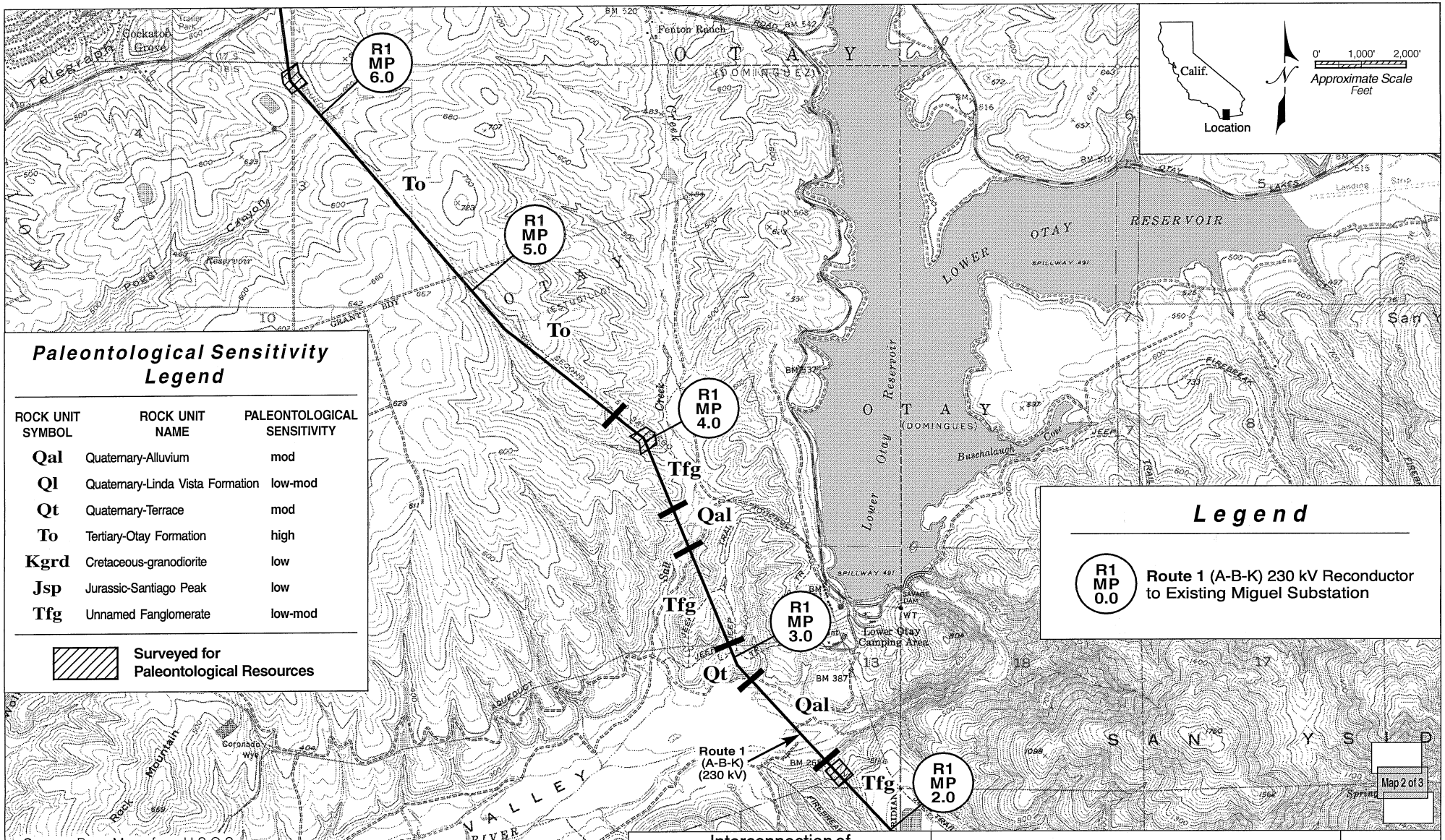


Figure 3.9-1. GEOLOGIC UNITS, PALEONTOLOGICAL SENSITIVITY AND AREAS SURVEYED FOR PALEONTOLOGICAL RESOURCES

Map 2 of 3

2001

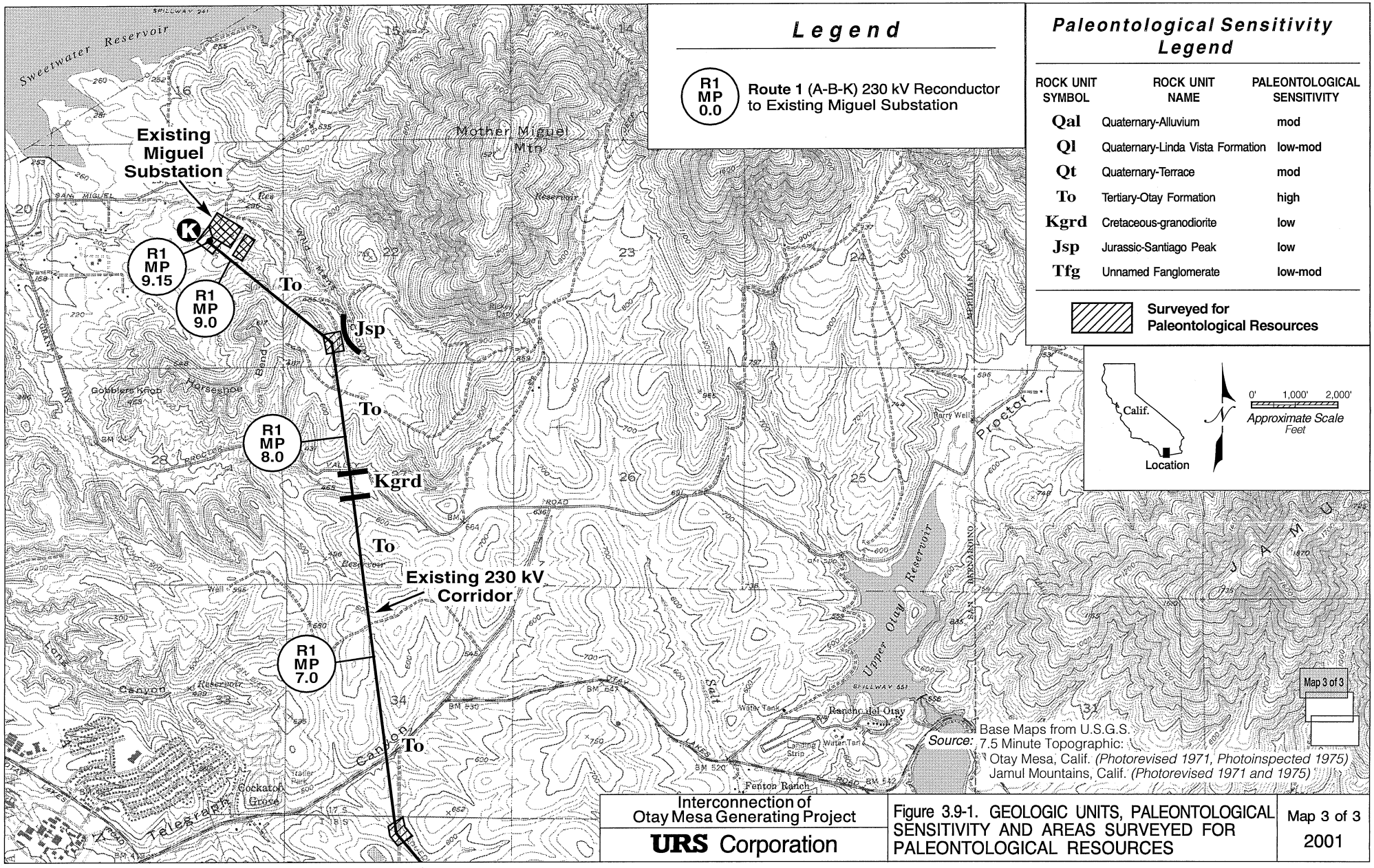


Interconnection of Otay Mesa Generating Project

**URS** Corporation

Figure 3.9-1. GEOLOGIC UNITS, PALEONTOLOGICAL SENSITIVITY AND AREAS SURVEYED FOR PALEONTOLOGICAL RESOURCES

Map 3 of 3

2001