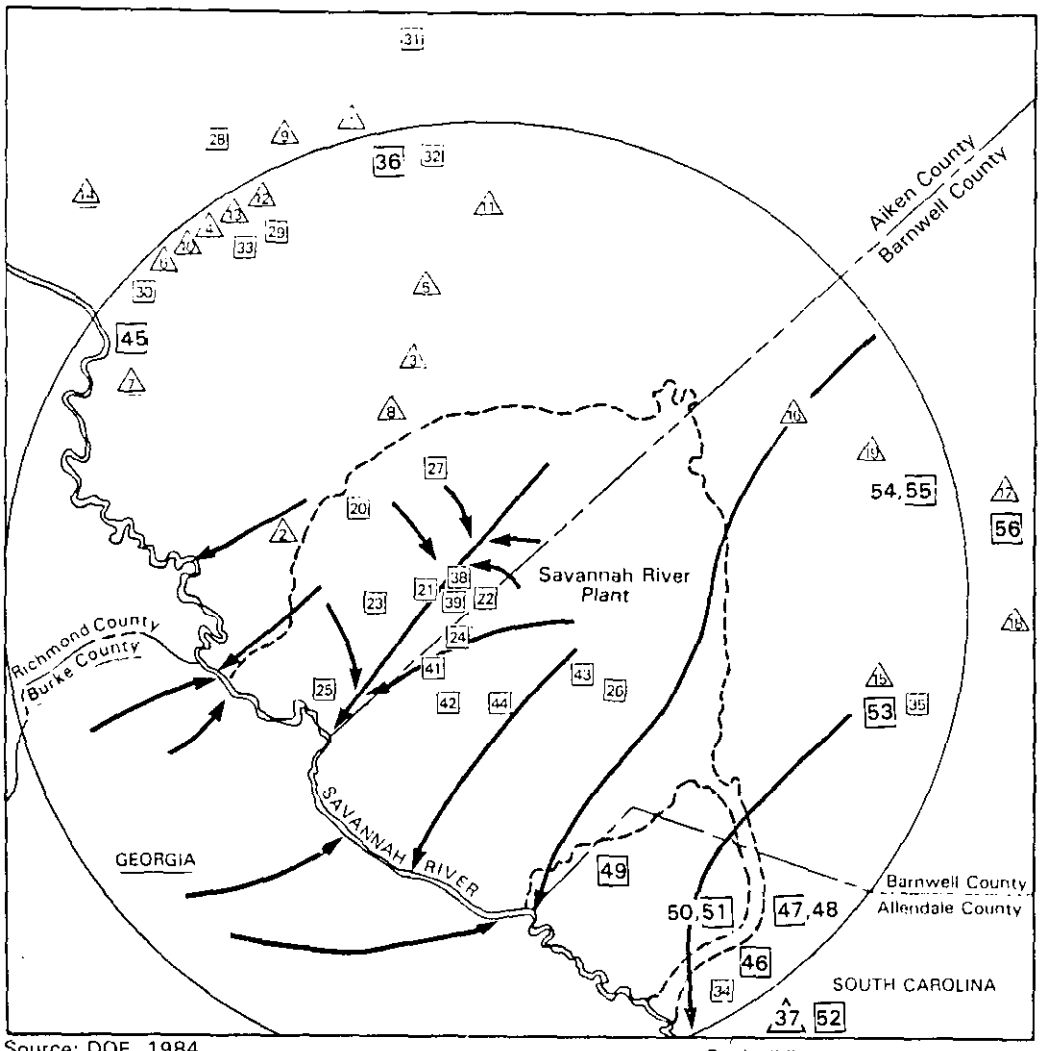

Source: DOE, 1984.
Note: Users are identified in Tables A-17 and A-18.
Legend:
△ Municipal user
□ Industrial/agricultural user
← Direction of groundwater flow in Congaree Formation

Figure A-15. Locations of Municipal and Industrial Groundwater Users Within a 32-Kilometer Radius of the Center of Savannah River Plant, Showing the Direction of Groundwater Flow in the Congaree Formation

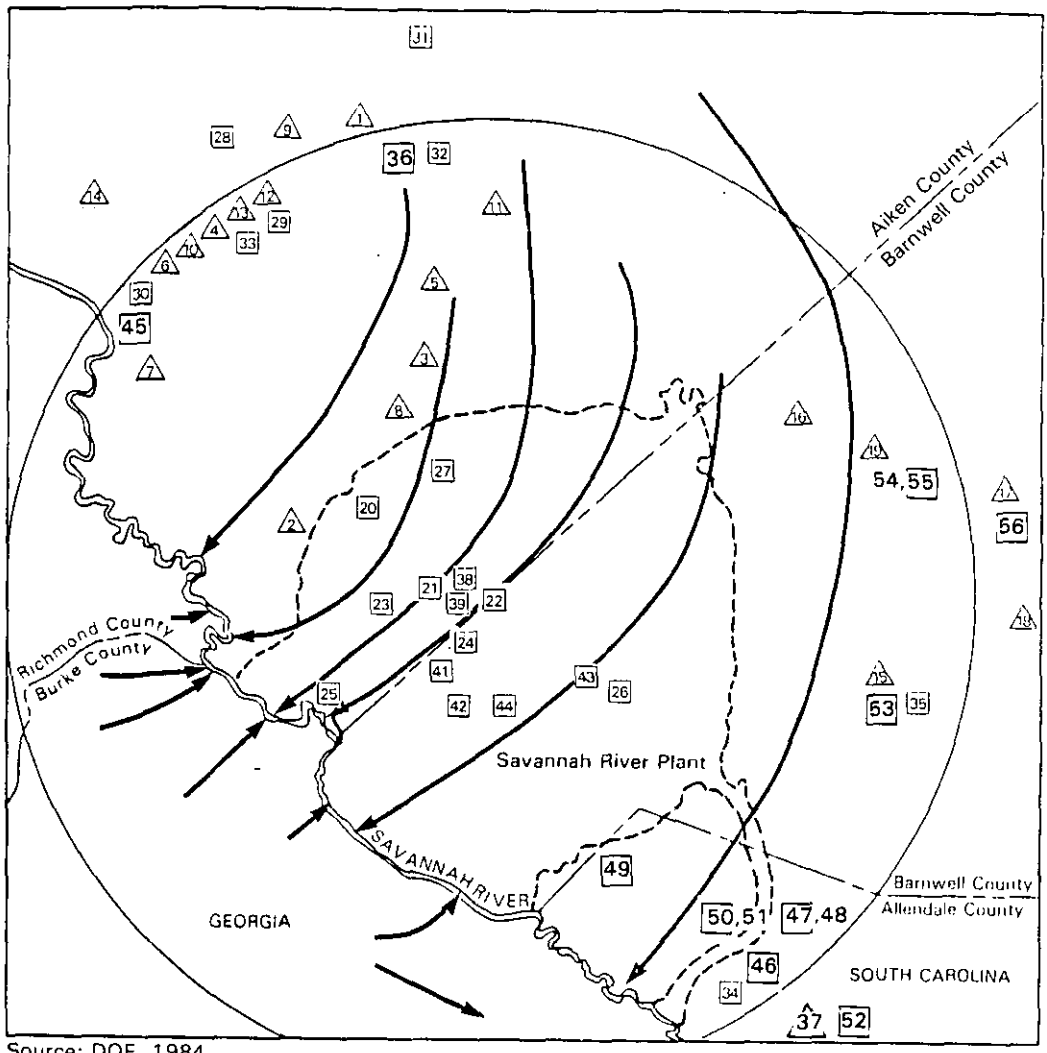

Source: DOE, 1984.
Note: Users are identified in Tables A-17 and A-18.
Legend:
- △ Municipal user
- □ Industrial/agricultural user
- ← Direction of groundwater flow in Cretaceous Sediments Aquifer

Figure A-16. Locations of Municipal and Industrial Groundwater Users Within a 32-Kilometer Radius of the Center of Savannah River Plant, Showing the Direction of Groundwater Flow in the Cretaceous Sediments Aquifer

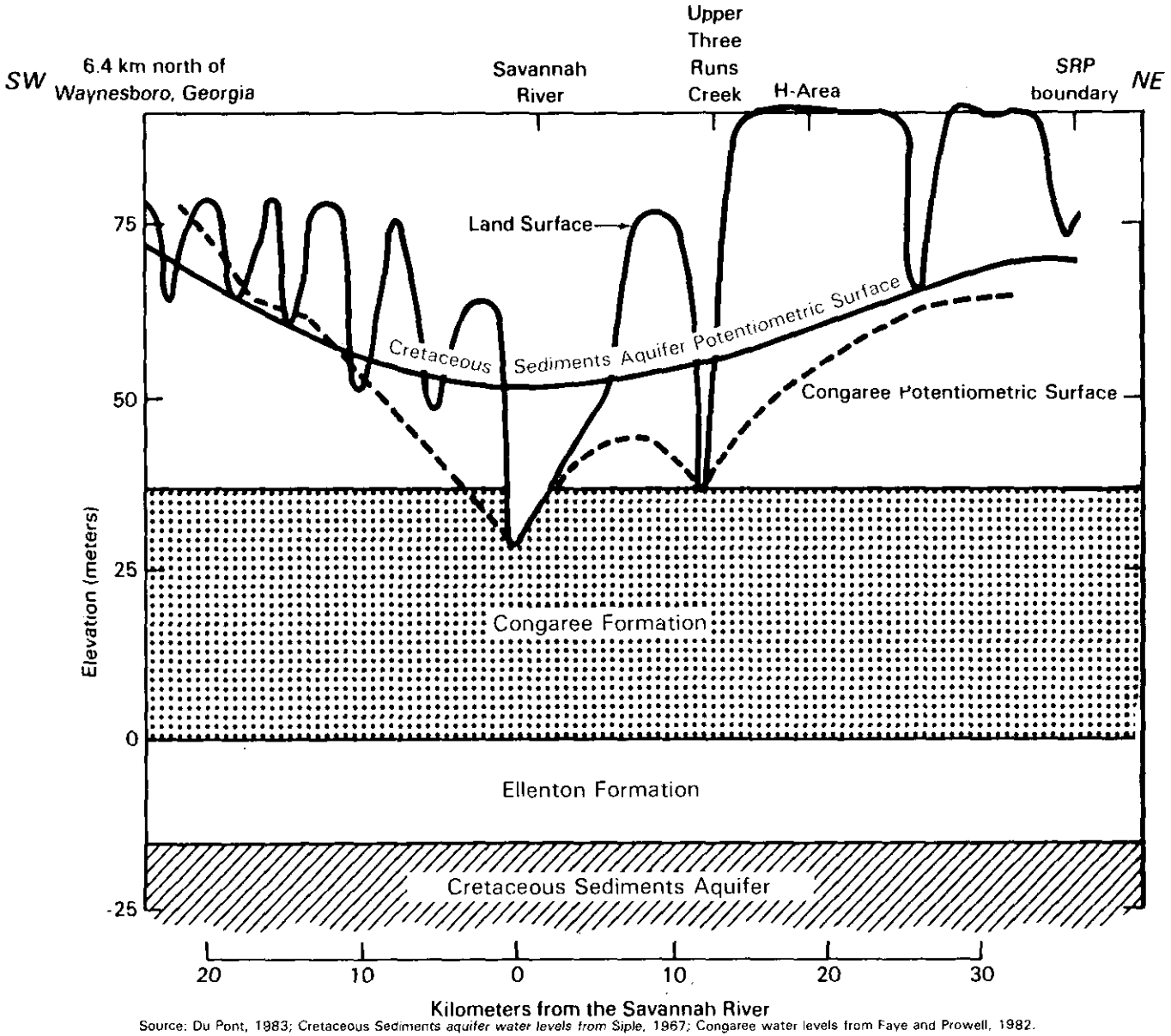

Source: Du Pont, 1983; Cretaceous Sediments aquifer water levels from Siple, 1967; Congaree water levels from Faye and Prowell, 1982.
Note: See Figure A-10 for line of section.

Figure A-17. Hydrogeologic Section Perpendicular to the Savannah River Through H-Area