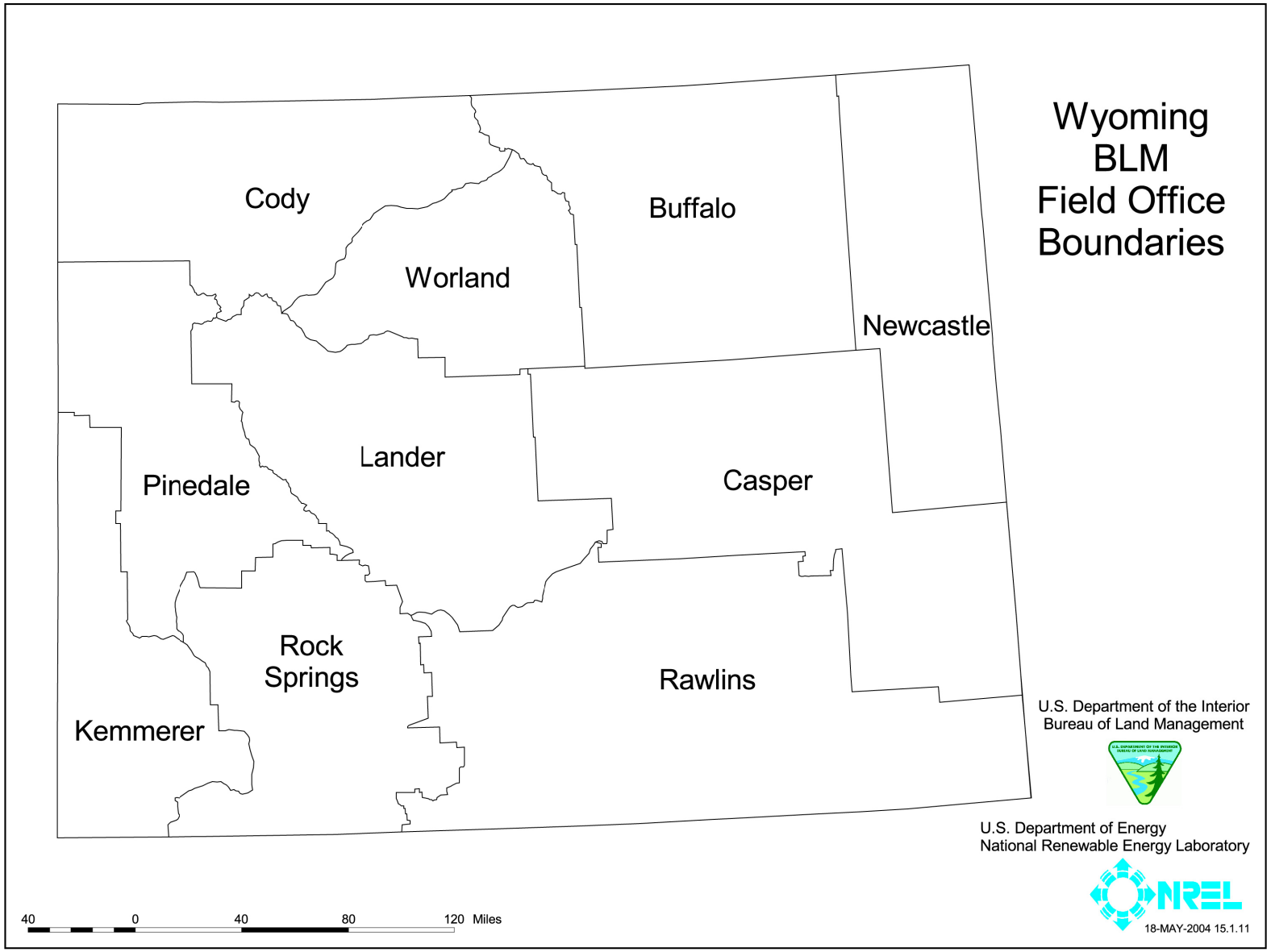

FIGURE B-13 Index Map Showing Locations of Field Office Boundaries in Wyoming

Buffalo, Wyoming BLM Field Office Wind Resource Potential

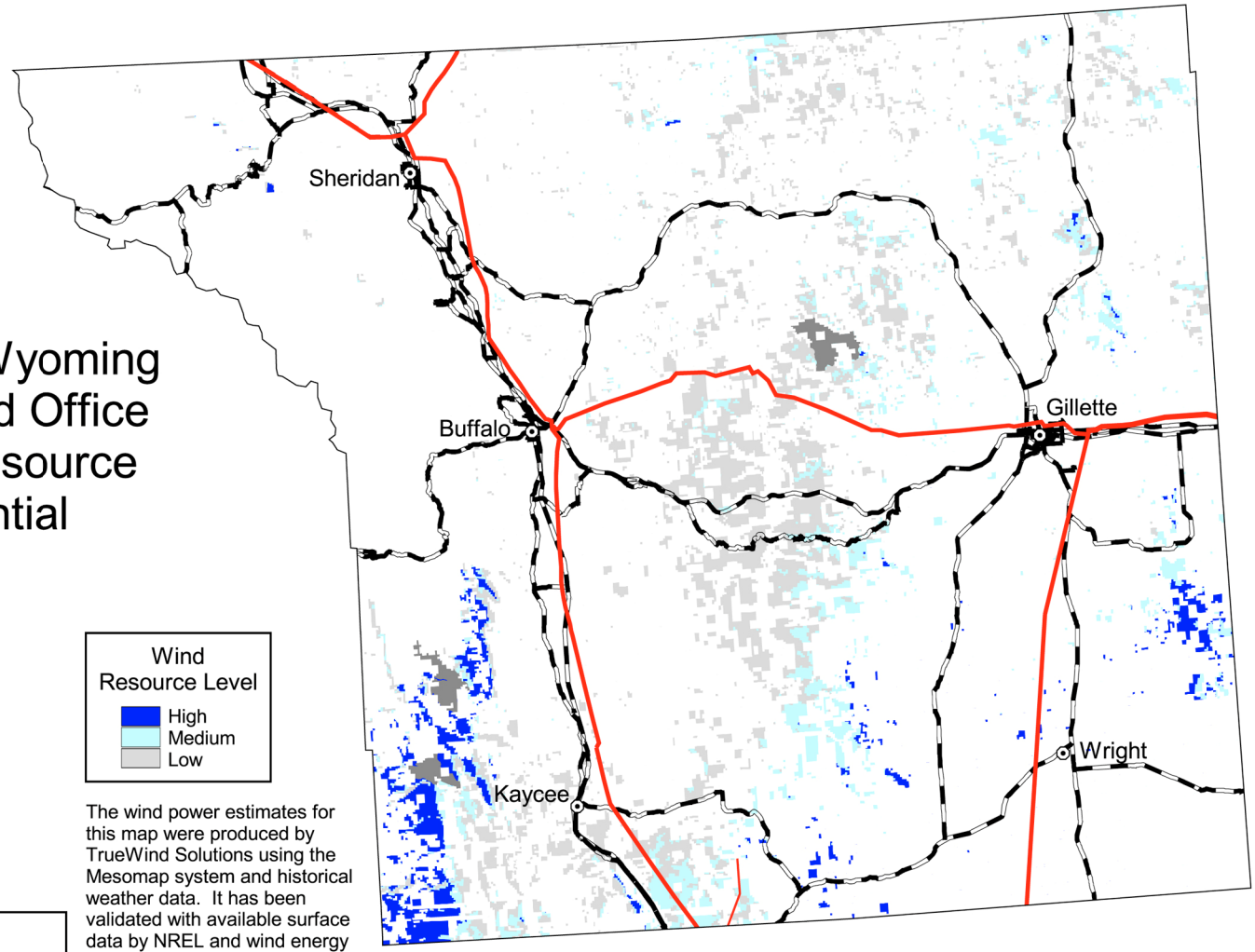

Transmission Line*
Voltage (kV)
- 69 **
- 100 - 161
- 230 - 287
- 345 - 500
- 1000

*Source: POWERmap © 2002 Platts, a Division of the McGraw-Hill Companies.

** Data for lines < 100 kV is not available in many areas.

Wind Resource Level
- High
- Medium
- Low

The wind power estimates for this map were produced by TrueWind Solutions using the Mesomap system and historical weather data. It has been validated with available surface data by NREL and wind energy meteorological consultants.

- City or Town
- Paved Road
- Non-BLM Lands
- Excluded Area (wilderness area, wilderness study area, national monument, or national conservation area)

10 0 10 20 30 40 Miles

U.S. Department of the Interior
Bureau of Land Management

U.S. Department of Energy
National Renewable Energy Laboratory

NREL

12_MAY-2004 6.1.2

Casper, Wyoming BLM Field Office Wind Resource Potential

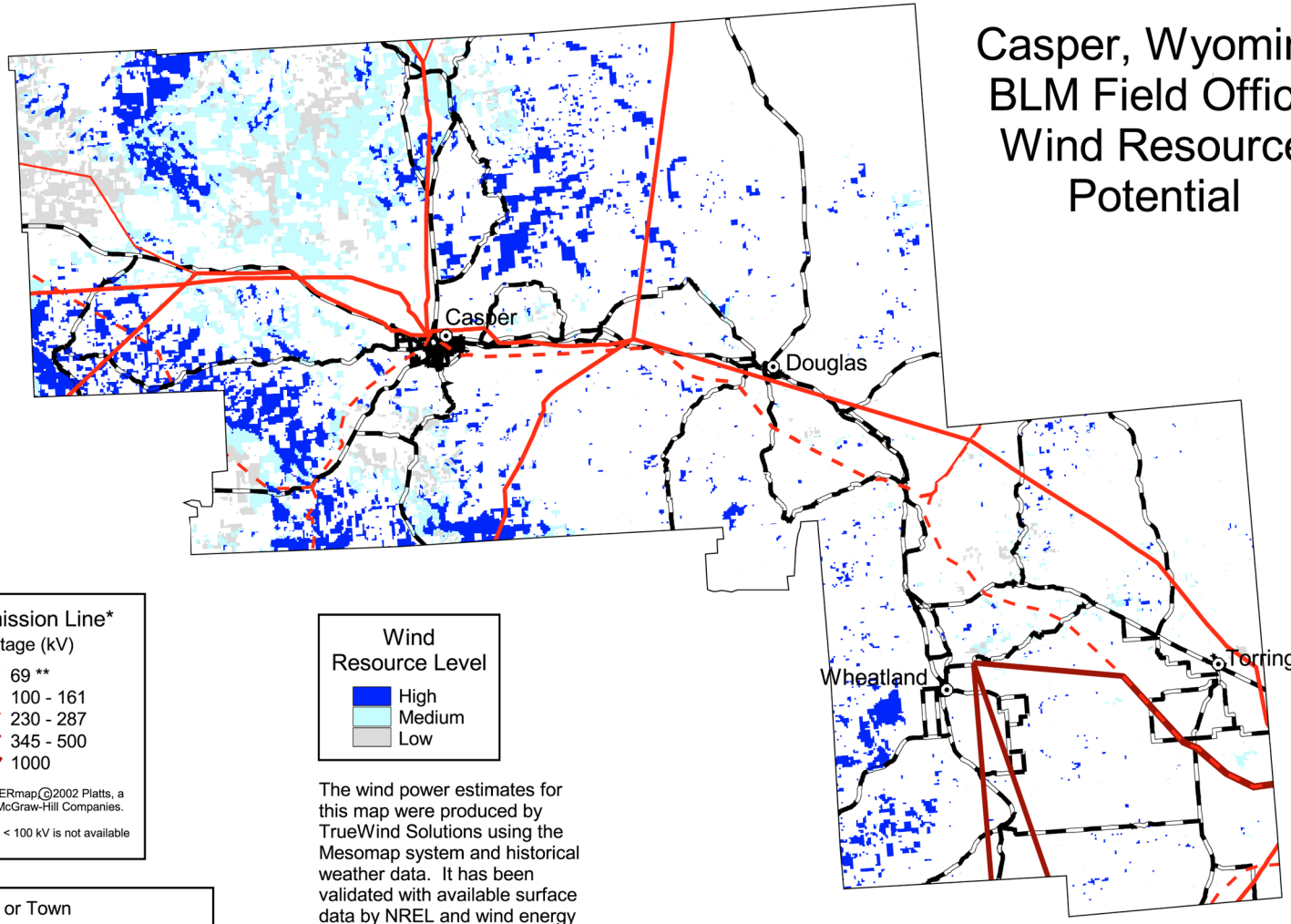

Transmission Line*
Voltage (kV)
- 69 **
- 100 - 161
- 230 - 287
- 345 - 500
- 1000

*Source: POWERmap©2002 Platts, a Division of the McGraw-Hill Companies.

** Data for lines < 100 kV is not available in many areas.

Wind Resource Level
- High
- Medium
- Low

The wind power estimates for this map were produced by TrueWind Solutions using the Mesomap system and historical weather data. It has been validated with available surface data by NREL and wind energy meteorological consultants.

- City or Town
- Paved Road
- Non-BLM Lands
- Excluded Area (wilderness area, wilderness study area, national monument, or national conservation area)

10 0 10 20 30 40 Miles

U.S. Department of the Interior
Bureau of Land Management

U.S. Department of Energy
National Renewable Energy Laboratory

NREL

12-MAY-2004 6.1.3

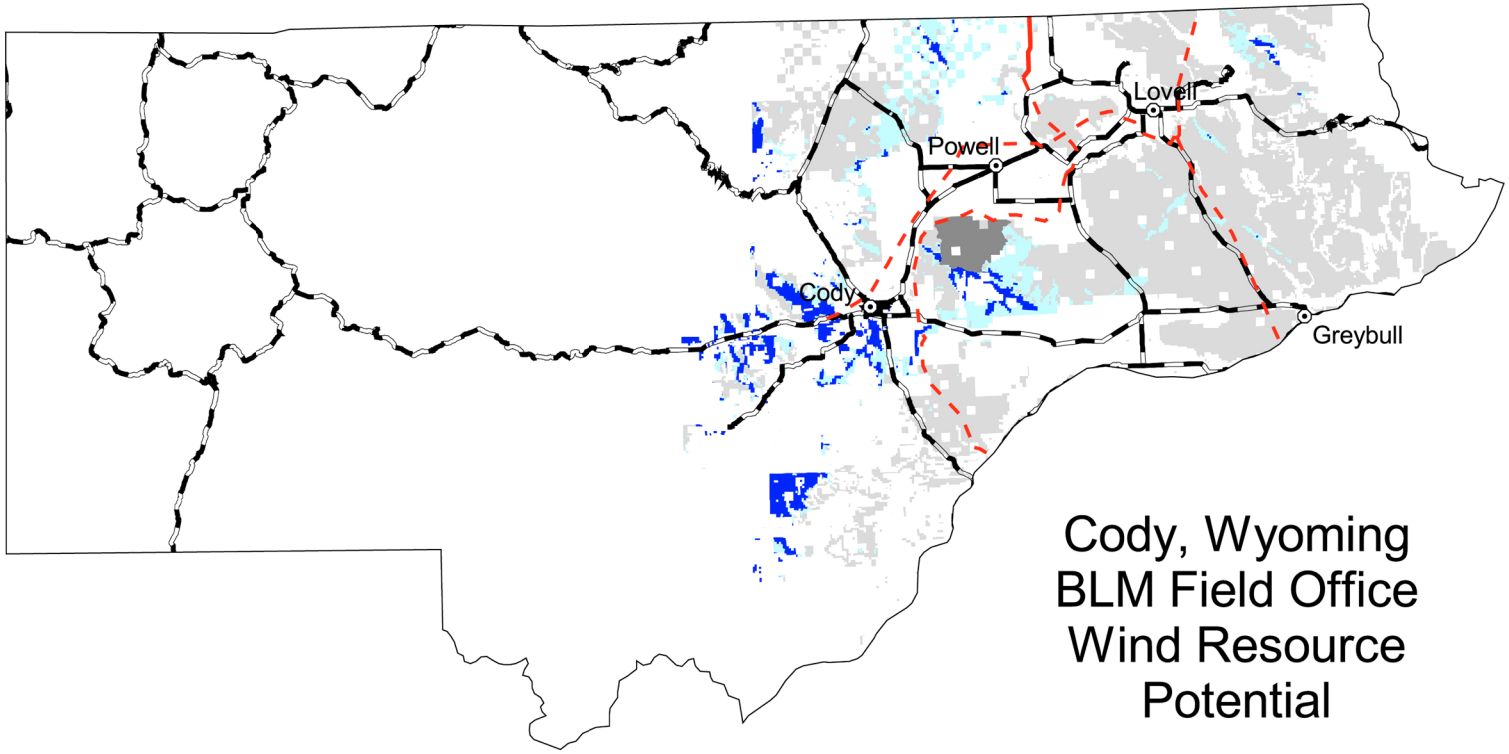

Cody, Wyoming BLM Field Office Wind Resource Potential

Transmission Line*
Voltage (kV)
- 69 **
- 100 - 161
- 230 - 287
- 345 - 500
- 1000

*Source: POWERmap,©2002 Platts, a Division of the McGraw-Hill Companies.

** Data for lines < 100 kV is not available in many areas.

- City or Town
- Paved Road
- Non-BLM Lands
- Excluded Area (wilderness area, wilderness study area, national monument, or national conservation area)

Wind Resource Level
- High
- Medium
- Low

The wind power estimates for this map were produced by TrueWind Solutions using the Mesomap system and historical weather data. It has been validated with available surface data by NREL and wind energy meteorological consultants.

U.S. Department of the Interior
Bureau of Land Management

U.S. Department of Energy
National Renewable Energy Laboratory

10 0 10 20 30 Miles

12-MAY-2004 6.1.4

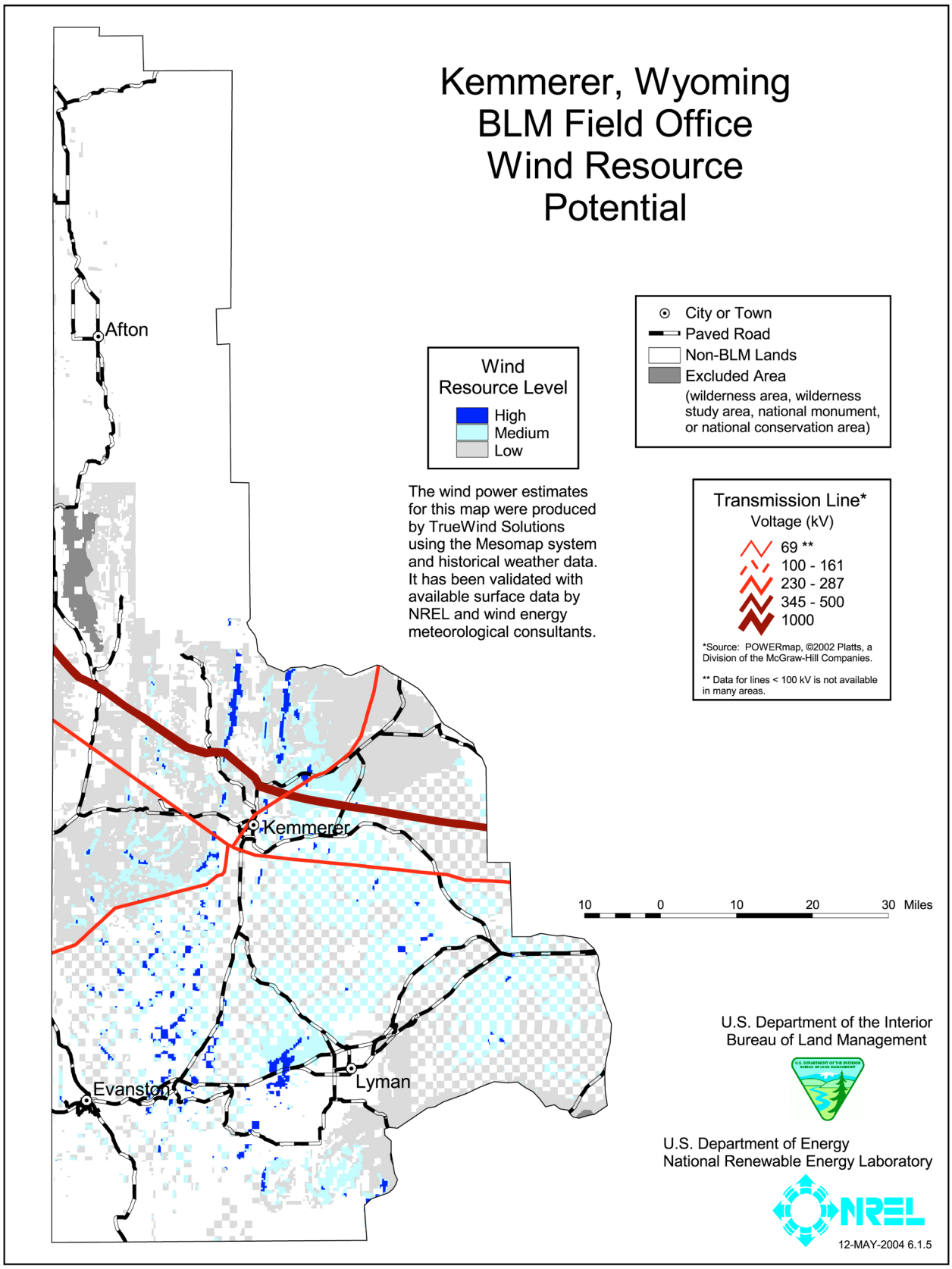
Kemmerer, Wyoming
BLM Field Office
Wind Resource
Potential
Afton
Kemmerer
Evanston
Lyman
Wind Resource Level
High
Medium
Low
The wind power estimates for this map were produced by TrueWind Solutions using the Mesomap system and historical weather data. It has been validated with available surface data by NREL and wind energy meteorological consultants.
City or Town
Paved Road
Non-BLM Lands
Excluded Area
(wilderness area, wilderness study area, national monument, or national conservation area)
Transmission Line*
Voltage (kV)
69 **
100 - 161
230 - 287
345 - 500
1000
*Source: POWERmap, ©2002 Platts, a Division of the McGraw-Hill Companies.
** Data for lines < 100 kV is not available in many areas.
10 0 10 20 30 Miles
U.S. Department of the Interior
Bureau of Land Management
U.S. Department of Energy
National Renewable Energy Laboratory
NREL
12-MAY-2004 6.1.5

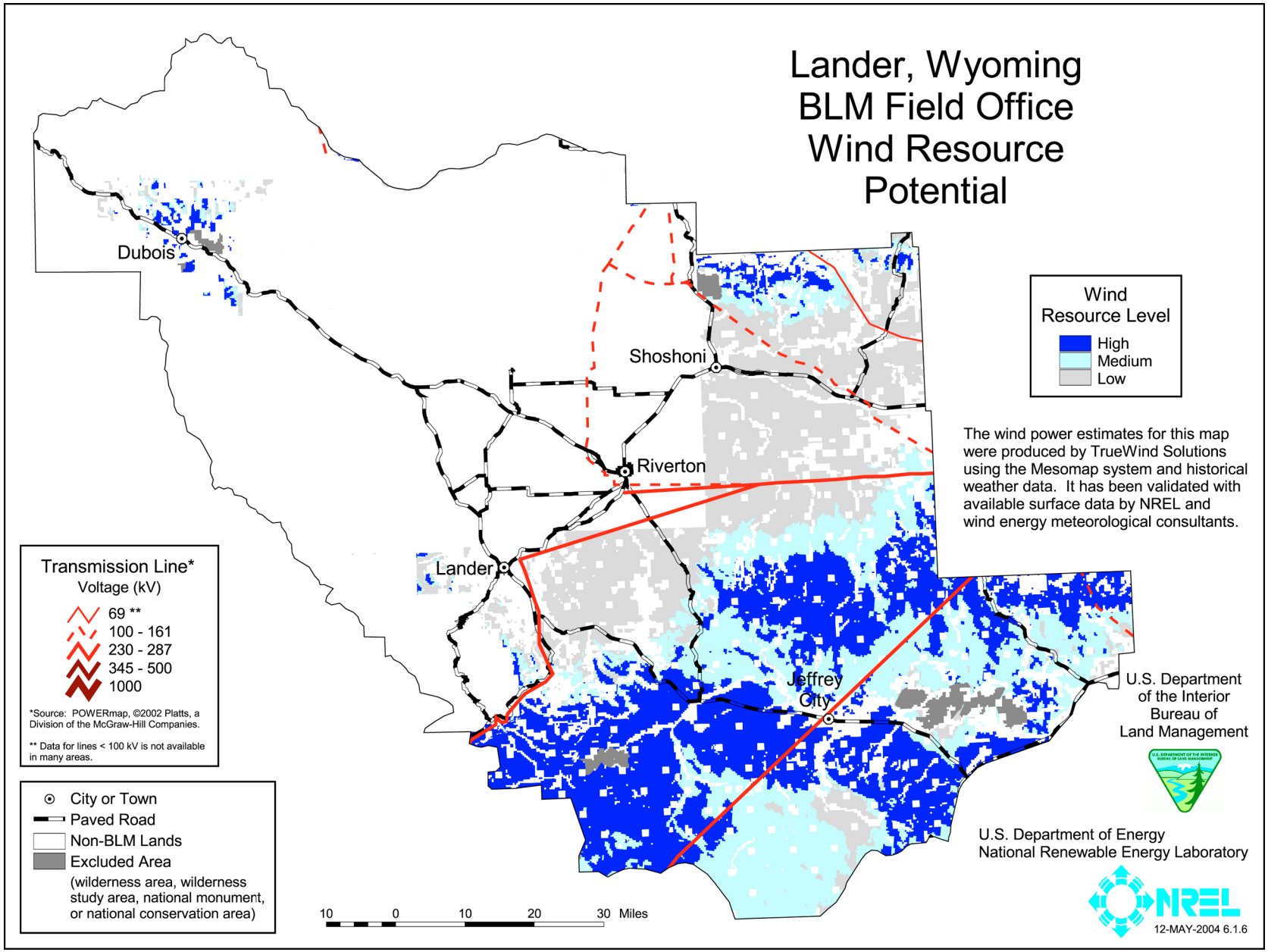
Lander, Wyoming
BLM Field Office
Wind Resource
Potential
Dubois
Shoshoni
Riverton
Lander
Jeffrey City
Wind Resource Level
High
Medium
Low
The wind power estimates for this map were produced by TrueWind Solutions using the Mesomap system and historical weather data. It has been validated with available surface data by NREL and wind energy meteorological consultants.
Transmission Line*
Voltage (kV)
69 **
100 - 161
230 - 287
345 - 500
1000
*Source: POWERmap, ©2002 Platts, a Division of the McGraw-Hill Companies.
** Data for lines < 100 kV is not available in many areas.
City or Town
Paved Road
Non-BLM Lands
Excluded Area
(wilderness area, wilderness study area, national monument, or national conservation area)
10 0 10 20 30 Miles
U.S. Department of the Interior
Bureau of Land Management
U.S. Department of Energy
National Renewable Energy Laboratory
NREL
12-MAY-2004 6.1.6

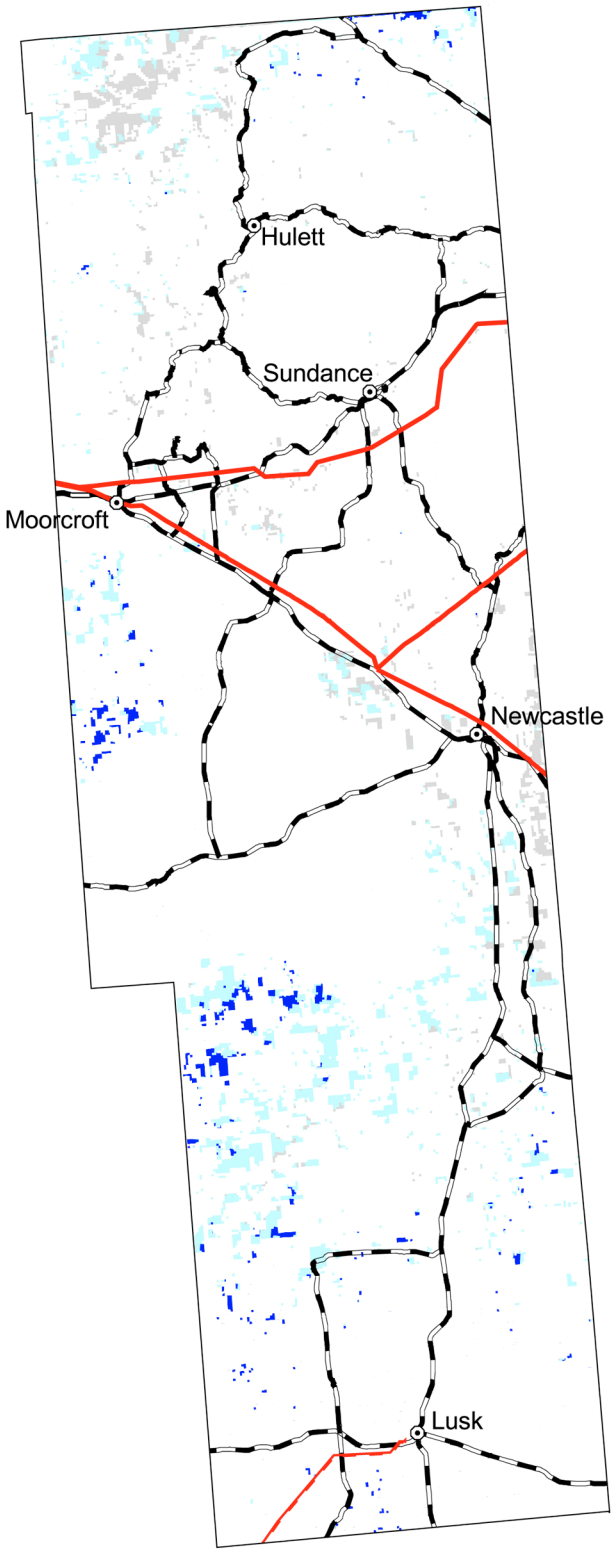

Newcastle, Wyoming BLM Field Office Wind Resource Potential

Wind Resource Level

- High
- Medium
- Low

The wind power estimates for this map were produced by TrueWind Solutions using the Mesomap system and historical weather data. It has been validated with available surface data by NREL and wind energy meteorological consultants.

- City or Town
- Paved Road
- Non-BLM Lands
- Excluded Area (wilderness area, wilderness study area, national monument, or national conservation area)

Transmission Line*

Voltage (kV)

- 69 **
- 100 - 161
- 230 - 287
- 345 - 500
- 1000

*Source: POWERmap, ©2002 Platts, a Division of the McGraw-Hill Companies.

** Data for lines < 100 kV is not available in many areas.

10 0 10 20 30 Miles

U.S. Department of the Interior
Bureau of Land Management

U.S. Department of Energy
National Renewable Energy Laboratory

12-MAY-2004 6.1.7

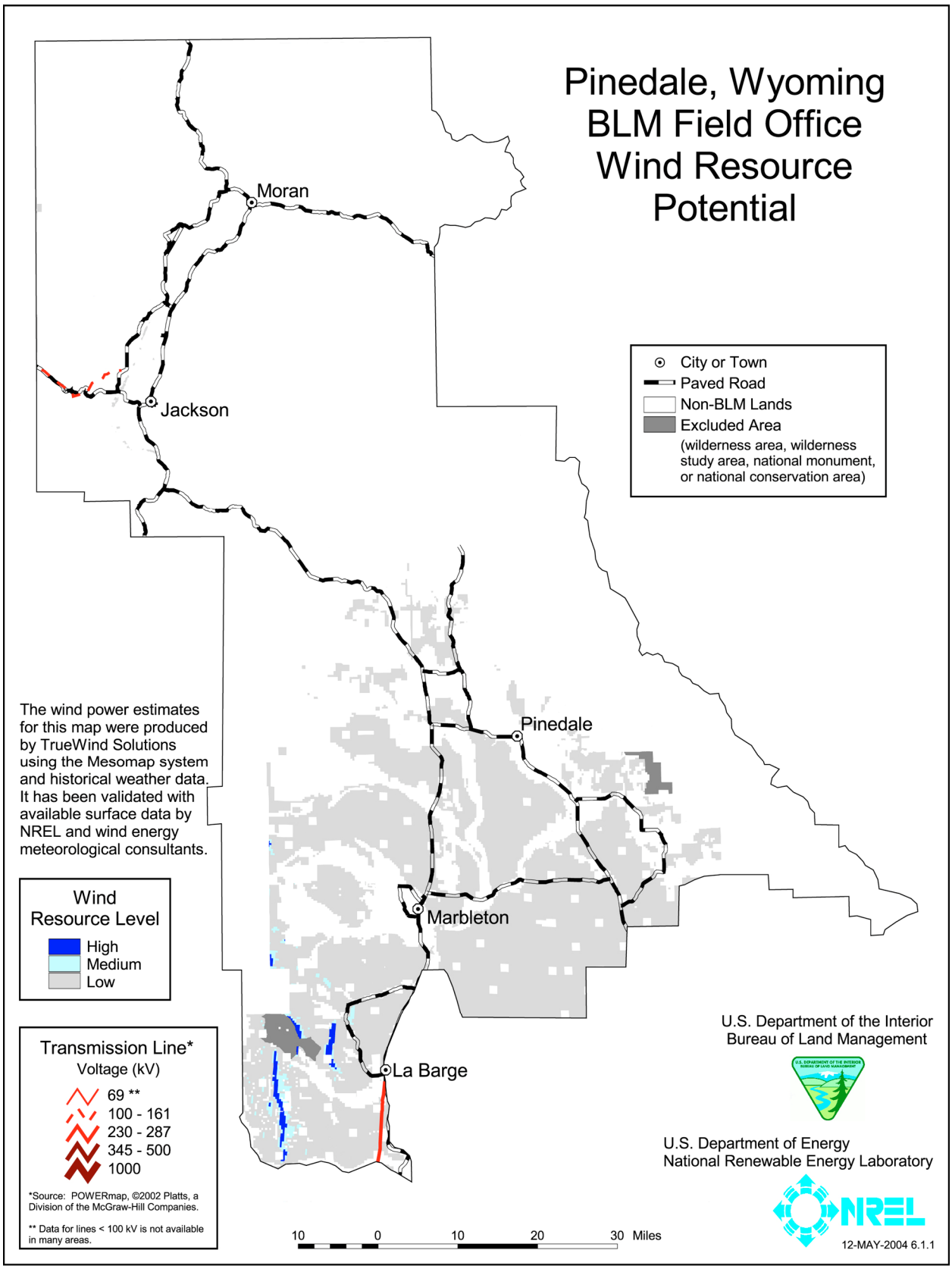
Pinedale, Wyoming
BLM Field Office
Wind Resource
Potential
Moran
Jackson
Pinedale
Marbleton
La Barge
City or Town
Paved Road
Non-BLM Lands
Excluded Area
(wilderness area, wilderness study area, national monument, or national conservation area)
The wind power estimates for this map were produced by TrueWind Solutions using the Mesomap system and historical weather data. It has been validated with available surface data by NREL and wind energy meteorological consultants.
Wind Resource Level
High
Medium
Low
Transmission Line*
Voltage (kV)
69 **
100 - 161
230 - 287
345 - 500
1000
*Source: POWERmap, ©2002 Platts, a Division of the McGraw-Hill Companies.
** Data for lines < 100 kV is not available in many areas.
10 0 10 20 30 Miles
U.S. Department of the Interior
Bureau of Land Management
U.S. Department of Energy
National Renewable Energy Laboratory
NREL
12-MAY-2004 6.1.1

Rawlins, Wyoming BLM Field Office Wind Resource Potential

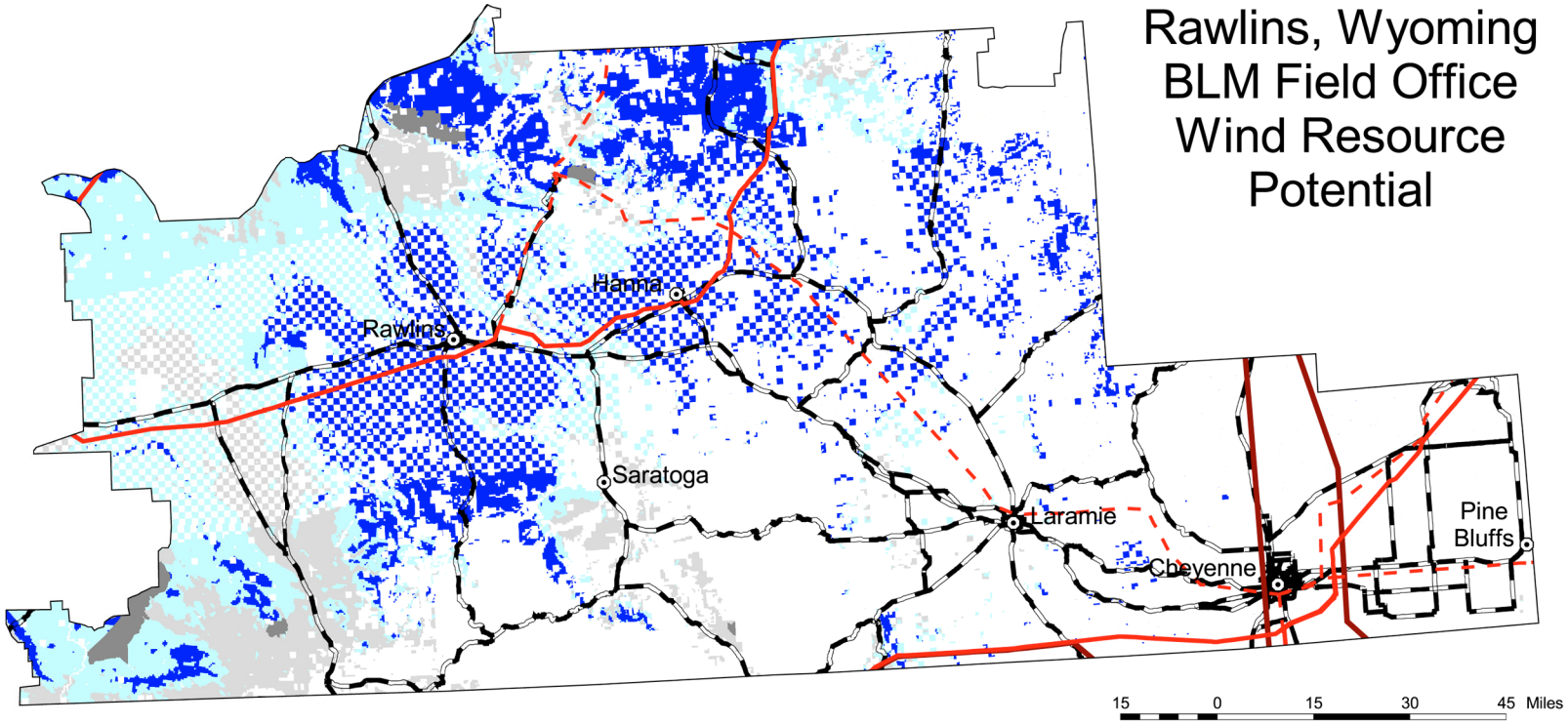

The wind power estimates for this map were produced by TrueWind Solutions using the Mesomap system and historical weather data. It has been validated with available surface data by NREL and wind energy meteorological consultants.

Transmission Line*
Voltage (kV)
- 69 **
- 100 - 161
- 230 - 287
- 345 - 500
- 1000

*Source: POWERmap, ©2002 Platts, a Division of the McGraw-Hill Companies.

** Data for lines < 100 kV is not available in many areas.

- City or Town
- Paved Road
- Non-BLM Lands
- Excluded Area (wilderness area, wilderness study area, national monument, or national conservation area)

Wind Resource Level
- High
- Medium
- Low

U.S. Department of the Interior
Bureau of Land Management

U.S. Department of Energy
National Renewable Energy Laboratory

NREL

12-MAY-2004 6.1.8

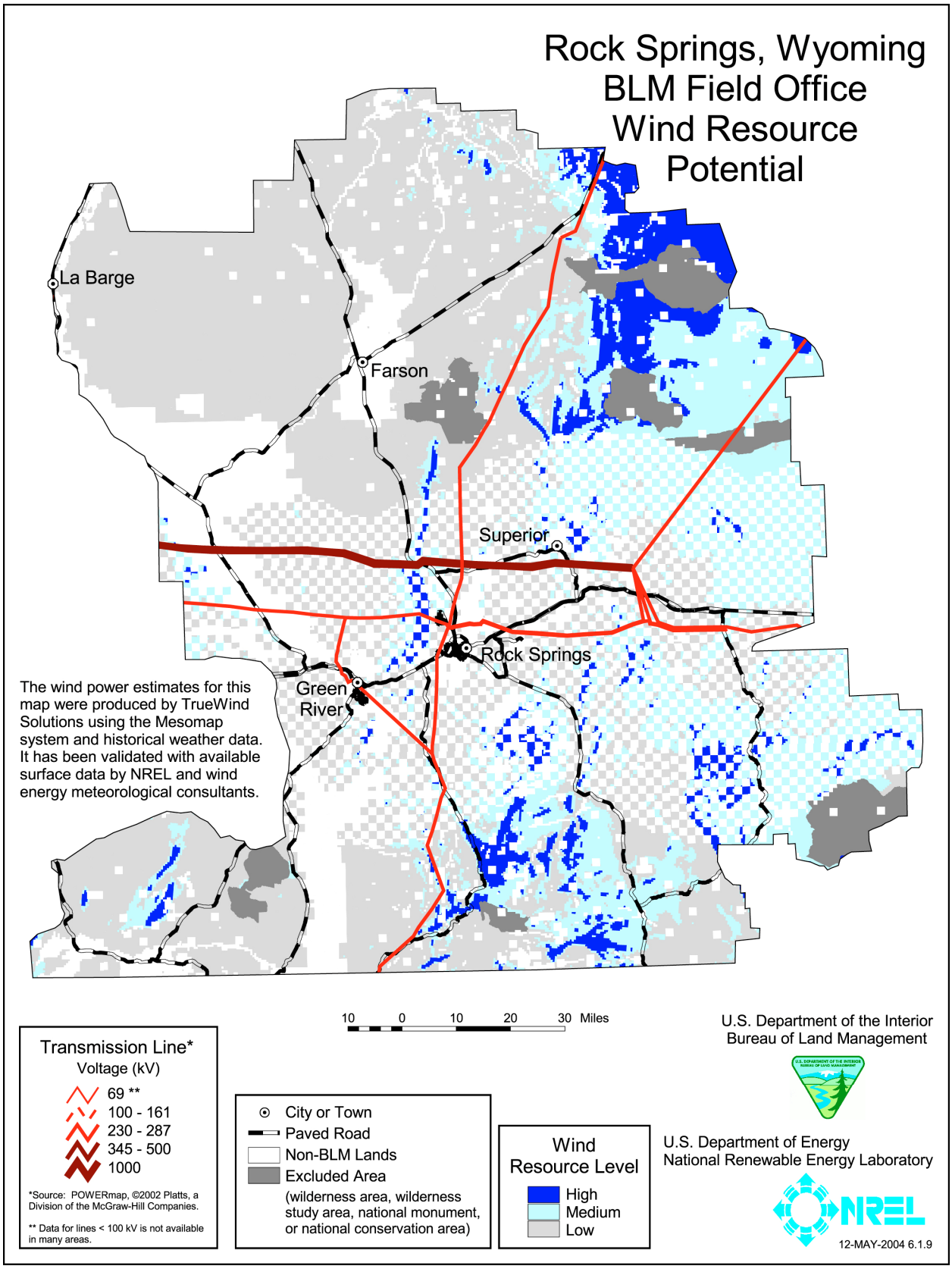
Rock Springs, Wyoming
BLM Field Office
Wind Resource
Potential
La Barge
Farson
Superior
Rock Springs
Green River
The wind power estimates for this map were produced by TrueWind Solutions using the Mesomap system and historical weather data. It has been validated with available surface data by NREL and wind energy meteorological consultants.
10 0 10 20 30 Miles
Transmission Line*
Voltage (kV)
69 **
100 - 161
230 - 287
345 - 500
1000
*Source: POWERmap, ©2002 Platts, a Division of the McGraw-Hill Companies.
** Data for lines < 100 kV is not available in many areas.
City or Town
Paved Road
Non-BLM Lands
Excluded Area
(wilderness area, wilderness study area, national monument, or national conservation area)
Wind Resource Level
High
Medium
Low
U.S. Department of the Interior
Bureau of Land Management
U.S. Department of Energy
National Renewable Energy Laboratory
NREL
12-MAY-2004 6.1.9

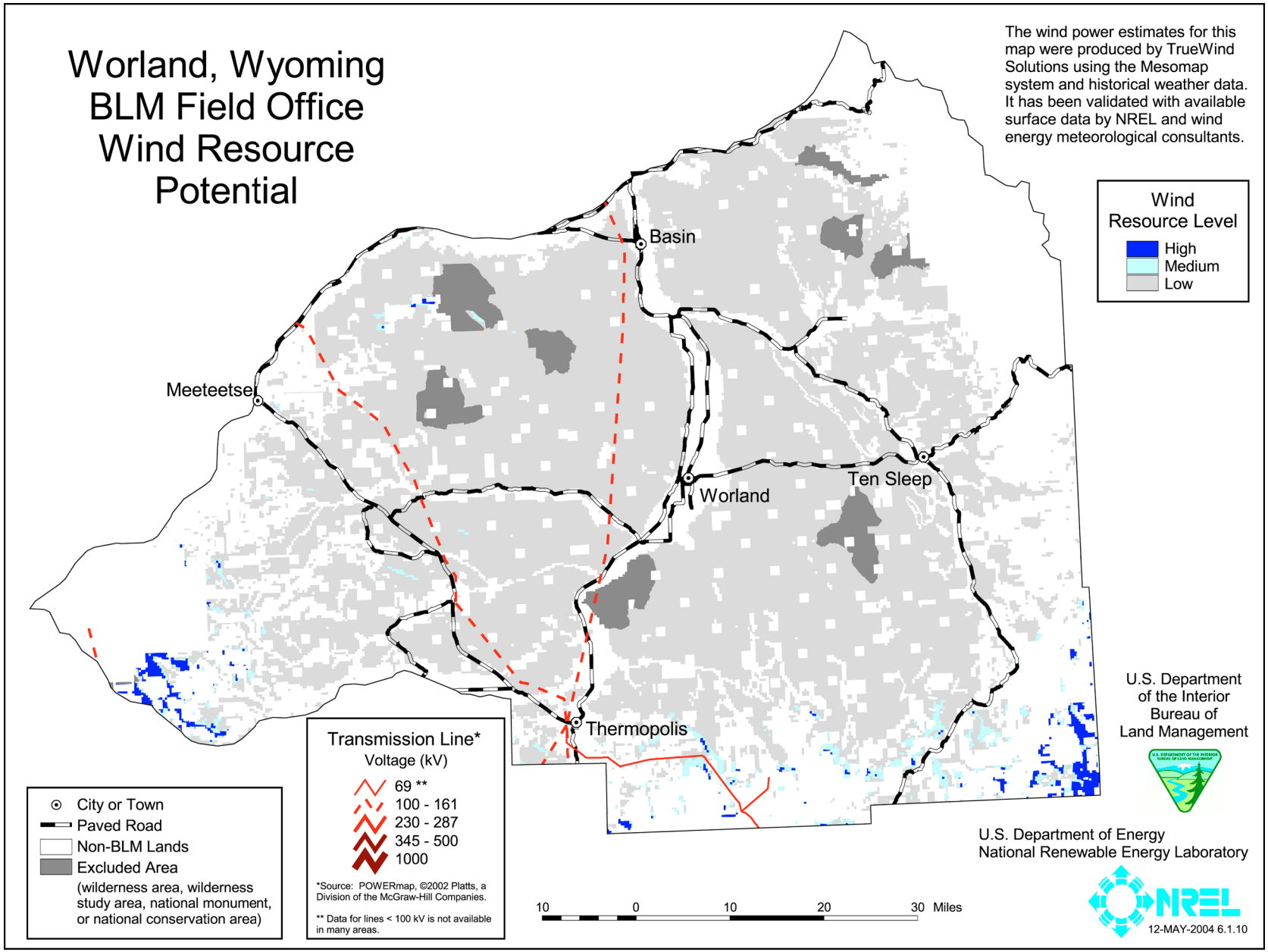
Worland, Wyoming
BLM Field Office
Wind Resource
Potential
The wind power estimates for this map were produced by TrueWind Solutions using the Mesomap system and historical weather data. It has been validated with available surface data by NREL and wind energy meteorological consultants.
Wind Resource Level
High
Medium
Low
Basin
Meeteetse
Worland
Ten Sleep
Thermopolis
City or Town
Paved Road
Non-BLM Lands
Excluded Area
(wilderness area, wilderness study area, national monument, or national conservation area)
Transmission Line*
Voltage (kV)
69 **
100 - 161
230 - 287
345 - 500
1000
*Source: POWERmap, ©2002 Platts, a Division of the McGraw-Hill Companies.
** Data for lines < 100 kV is not available in many areas.
10 0 10 20 30 Miles
U.S. Department of the Interior
Bureau of Land Management
U.S. Department of Energy
National Renewable Energy Laboratory
NREL
12-MAY-2004 6.1.10