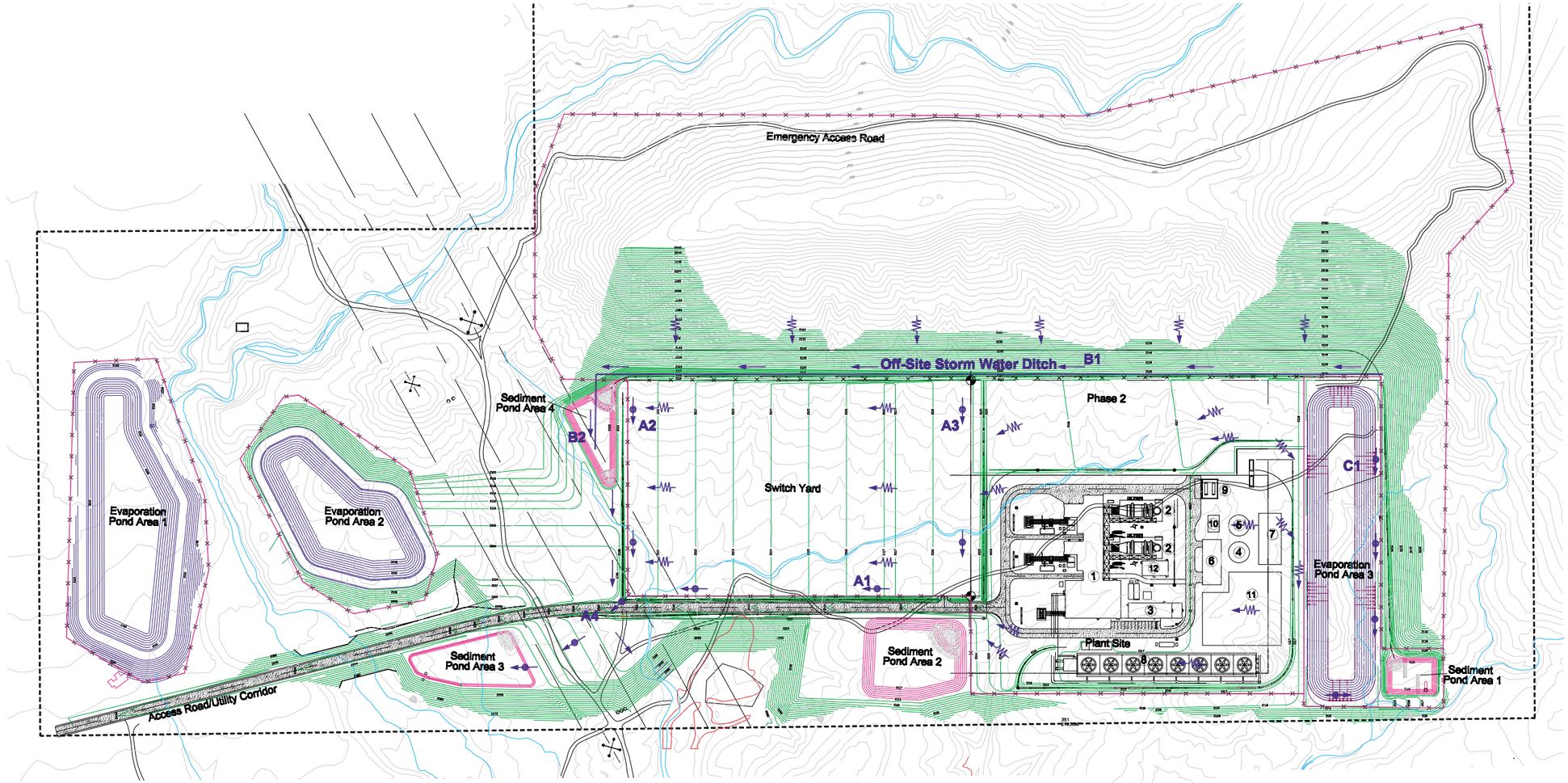

GENERAL LOCATION MAP

- Sheet Flow (Surface Runoff Only)
- Concentrated Surface Storm Water Runoff
- Concentrated Plant Storm Water Runoff
- Fence Line
- Cut and Fill
- Property Line
- Wetland #2

1. Gas and Steam Turbine Enclosure
2. Heat Recovery Steam Generator
3. Control Room Building
4. Raw Water Supply Tank
5. Demineralized Water Storage Tank
6. Workshop
7. Fire Pump House
8. Cooling Tower
9. Ammonia Storage Area
10. Fuel Gas Conditioning Area
11. Waste Treatment Building
12. Power Control Center

N

0 300 600

Scale (ft)

Drainage Plan Map

Big Sandy Energy Project SA

Figure 1

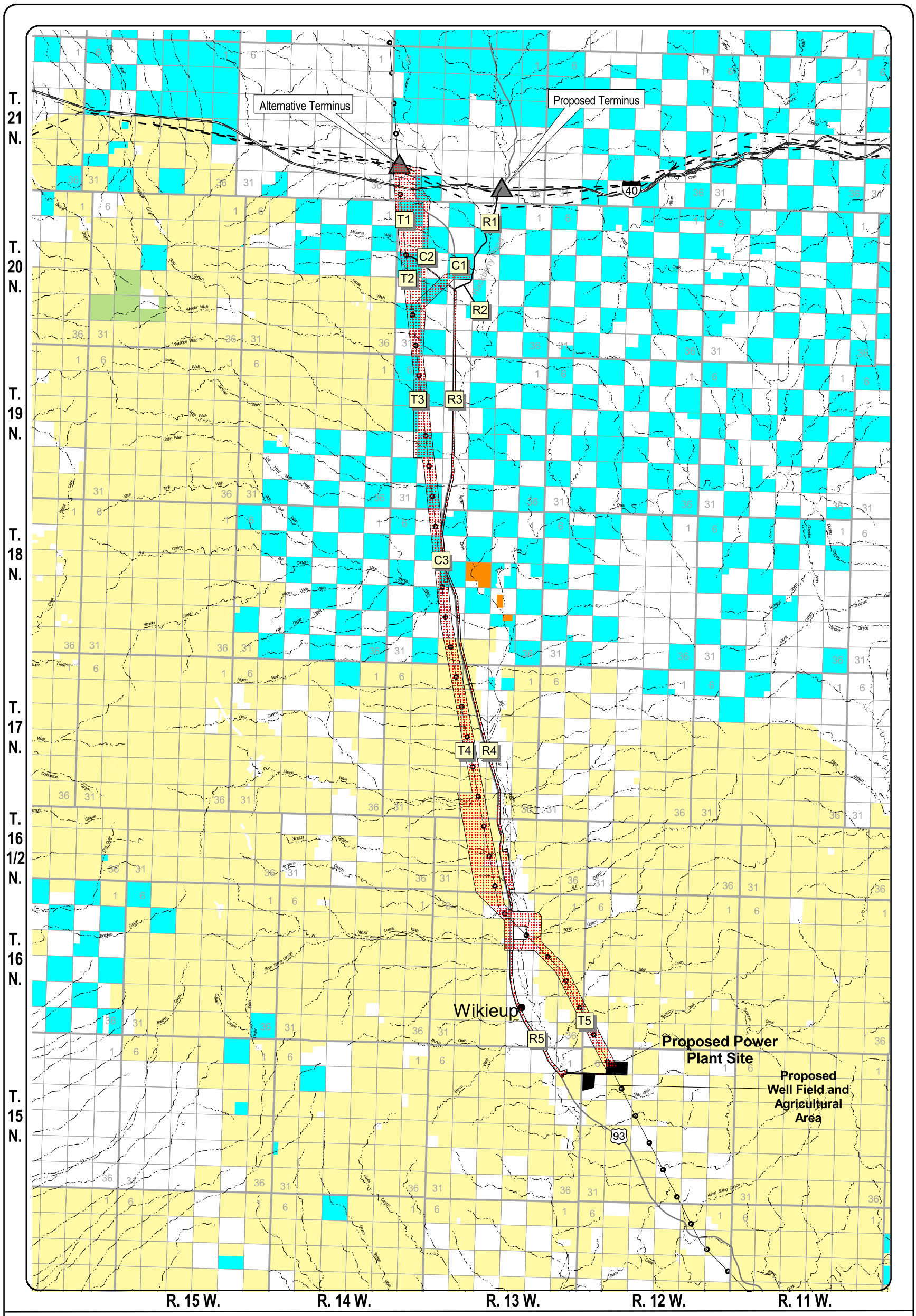

Legend

Project Components
- Pipeline Corridor Segments
  - Proposed Pipeline Corridor - R1,C1,T3,C3,T4,R5
  - Alternative R Corridor - R1,R2,R3,C3,R4,R5
  - Alternative T Corridor - T1,T2,T3,C3,T4,T5
- R1 Road Corridor Segment
- T1 Transmission Line Corridor Segment
- C1 Crossover Corridor Segment
- Proposed Plant Facilities

Land Ownership and General Reference
- Private
- State
- BLM
- Hualapai Reservation
- Parks
- Existing Pipelines
- Mead-Liberty/Mead-PhoenixTransmission Lines
- Stream/River
- Interstate
- U.S. Route

Proposed and Alternative Natural Gas Pipeline Corridors

Big Sandy Energy Project SA

0 5
Scale in Miles

Universal Transverse Mercator Projection
1927 North American Datum
Zone 12

N

Figure 2

x:/bigsandy/projects/jurisdiction.apr

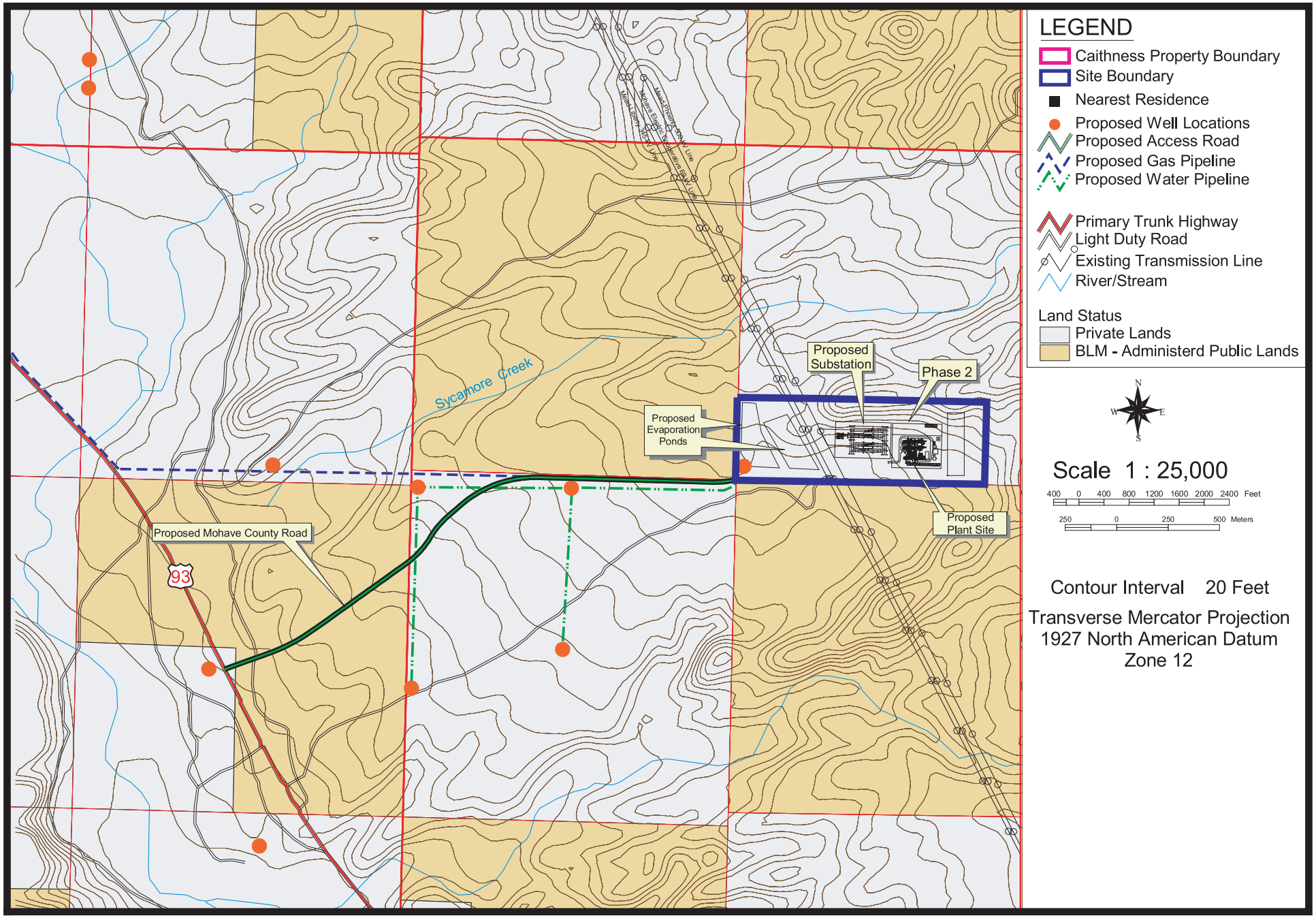

Proposed Access Road

Big Sandy Energy Project SA

Figure 3